

the petition to
3rd Filing. All
indicated. Double
Arrow, Hogan Trail,
the existing district.

RESOLUTION NO. 06-12

**RESOLUTION EXPANDING RURAL SPECIAL
IMPROVEMENT MAINTENANCE DISTRICT 656M
(DOUBLE ARROW SUBDIVISION)**

WHEREAS, the Owners of lot 5 block 2, lot 2 block 4 and lots 1-9 block 5 of Double Arrow Subdivision 3rd Filing (described in Exhibit A), have requested to be included in RSID 656M and have requested the Board of County Commissioners to expand the boundaries of RSID 656M; and

WHEREAS, the proposed boundaries of the expanded district are described as block 1 lots 1-8 Double Arrow Subdivision 1st Filing; block 2 lots 1-10, block 3 lots 1-7, block 4 lots 1-6 Double Arrow Subdivision 2nd Filing and block 2 lot 5, block 4 lot 2 and block 5 lots 1-9 of Double Arrow Subdivision 3rd Filing, Yellowstone County, Montana, more particularly shown in Exhibit B and

WHEREAS, pursuant to §7-12-2161(4), MCA, the Commissioners have the power of changing, by resolution, the boundaries of any maintenance district not more than once a year; and

WHEREAS the boundaries of RSID 656M have not been changed within the last year.


NOW, THEREFORE, BE IT RESOLVED by the Board of County Commissioners of Yellowstone County, Montana, deeming the public interest or convenience require, and having received an adequate Petition for the expansion of the Rural Special Improvement Maintenance District, intends to expand the following described Rural Special Improvement Maintenance District:


- 1. DESCRIPTION OF IMPROVEMENTS, DESCRIPTION OF MAINTENANCE, METHOD OF ASSESSMENT AND ESTIMATED COSTS.** Assessments collected on behalf of this district shall be used for the maintenance, preservation, and repair of the streets located within the boundaries of this district. All of the costs of the district shall be assessed equally on a per lot method for existing and future lots.

PASSED AND ADOPTED by the Board of County Commissioners of Yellowstone
County, Montana, this 14th day of February, 2006.

BOARD OF COUNTY COMMISSIONERS
YELLOWSTONE COUNTY, MONTANA


John Ostlund, Chairman


Jim E. Reno, Member


Bill Kennedy, Member

(SEAL)
ATTEST:

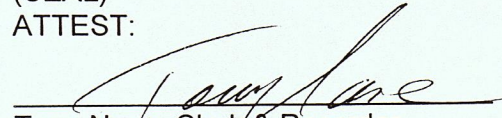

Tony Nave, Clerk & Recorder
Yellowstone County, Montana

EXHIBIT A

January 26, 2006

Yellowstone County Commissioners
P.O. Box 35000
Billings, MT 59107-5001

RE: Double Arrow Subdivision Third Filing

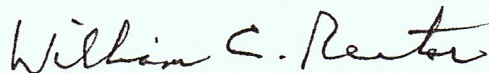
Dear Commissioners:

This letter is written as a formal request to expand RSID 656-M to include the Double Arrow Subdivision Third Filing. As a condition of Preliminary Plat approval, "RSID 656-M shall be expanded to include the Third Filing for the maintenance of John Hogan Trail, including but not limited to, grading, snow removal, dust control, and weed management within the right-of-way".

Double Arrow Ranch Subdivision Third Filing is located in the N1/2 SW1/4, and S1/2 NW1/4, of Section 15, T.2N., R.27E., P.M.M. Yellowstone County, Montana. The lots to be included in the expansion of RSID 656-M are Lots 1 thru 9, Block 5; Lot 5, Block 2; and Lot 2, Block 4.

Attached is a sketch of the original Master Plan showing the lot layout, and a copy of the Subdivision Guarantee.

Sincerely,



William C. Rector
President
Double Arrow Investments, Inc.

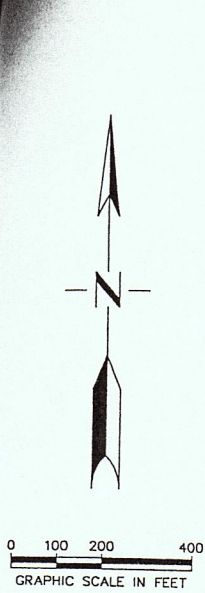
Encl: Sketch
Subdivision Guarantee

EXHIBIT B

N 88°52'30" E 2658.46'

C/S 2429

C/S 18



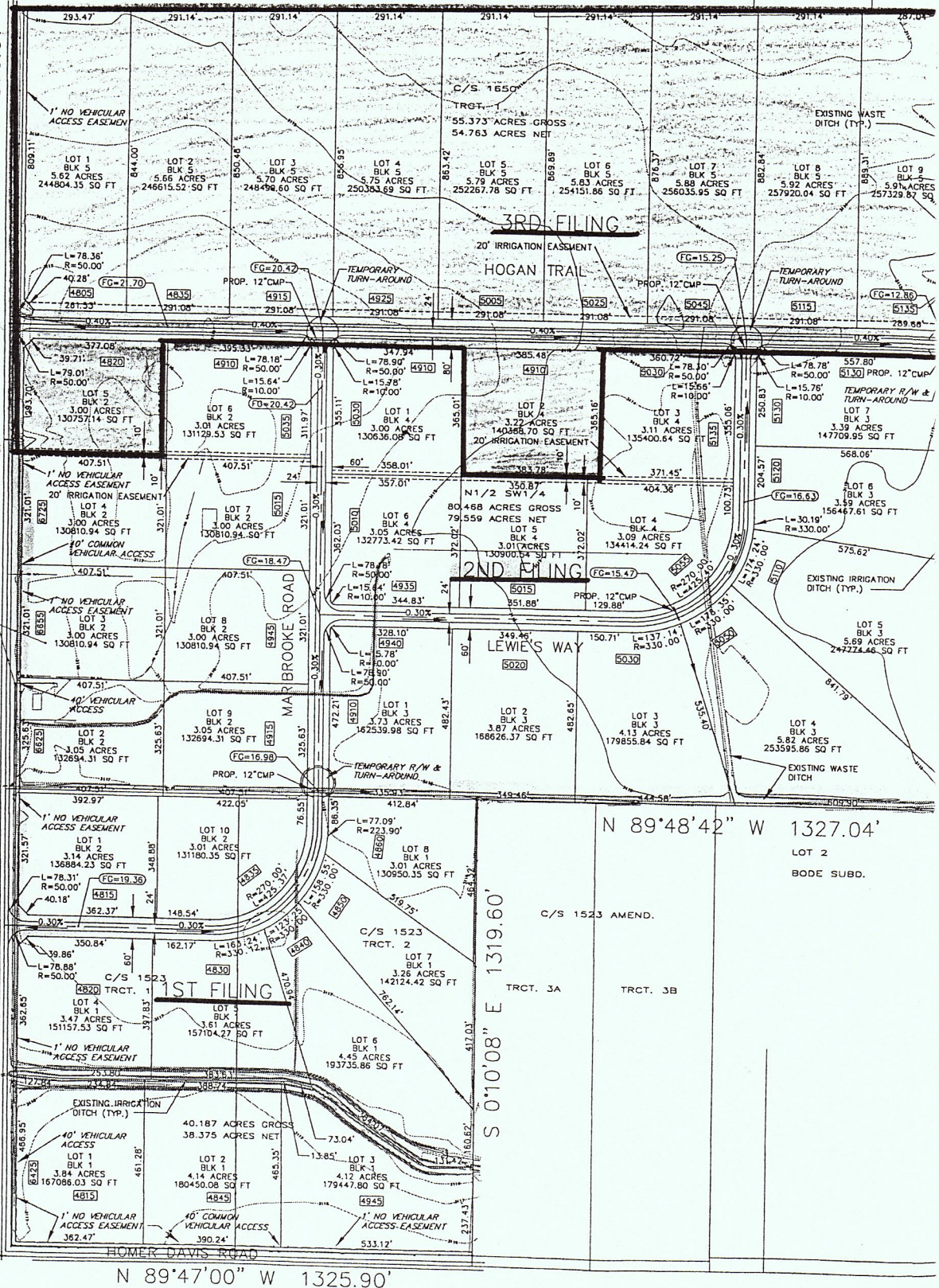
N 0°14'12" W 876.61'

N 0°15'41" W 2637.55'

N 0°15'41" W 2637.55'

N 0°15'41" W 2637.55'

N 0°15'41" W 2637.55'



N 89°47'00" W 1325.90'

N 89°48'42" W 1327.04'

S 0°10'08" E 1319.60'

C/S 1523 AMEND.

LOT 2

BODE SUBD.

TRCT. 3A

TRCT. 3B